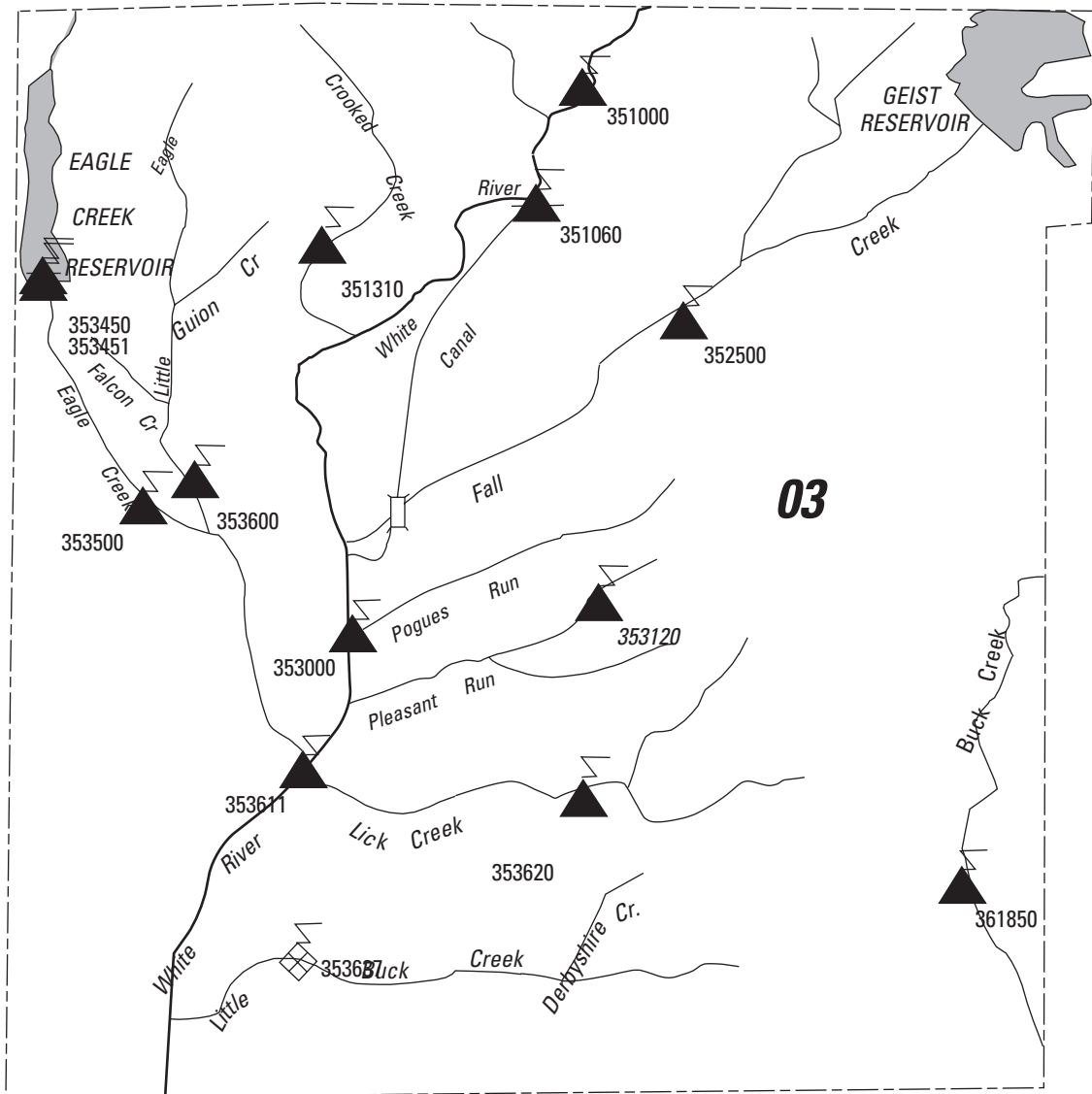
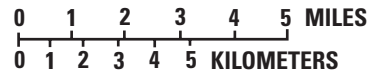


Figure 6.--Locations of streamflow- and water-quality gaging stations in Indiana.

WATER RESOURCES DATA-INDIANA, 2004



Base from U.S. Geological Survey digital data, 1:2,000,000 1996
 Albers Equal-Area Conic projection
 Standard parallels 29°30' and 45°30' central meridian -96°



EXPLANATION





-  Active stage-only station
-  Active surface-water station
-  Active data-collection platform or Telemetry
-  Active surface-water station and quality of water station
- 03** Part number
 Abbreviated station number: complete
 302500 number includes part number

Figure 7.--Locations of streamflow- and water-quality gaging stations in Marion County, IN.