

MOBILE RIVER BASIN

02395120

TWO RUN CREEK NEAR KINGSTON, GA.

Latitude: 34° 14' 34" Longitude: 84° 53' 23" Hydrologic Unit Code: 03150104

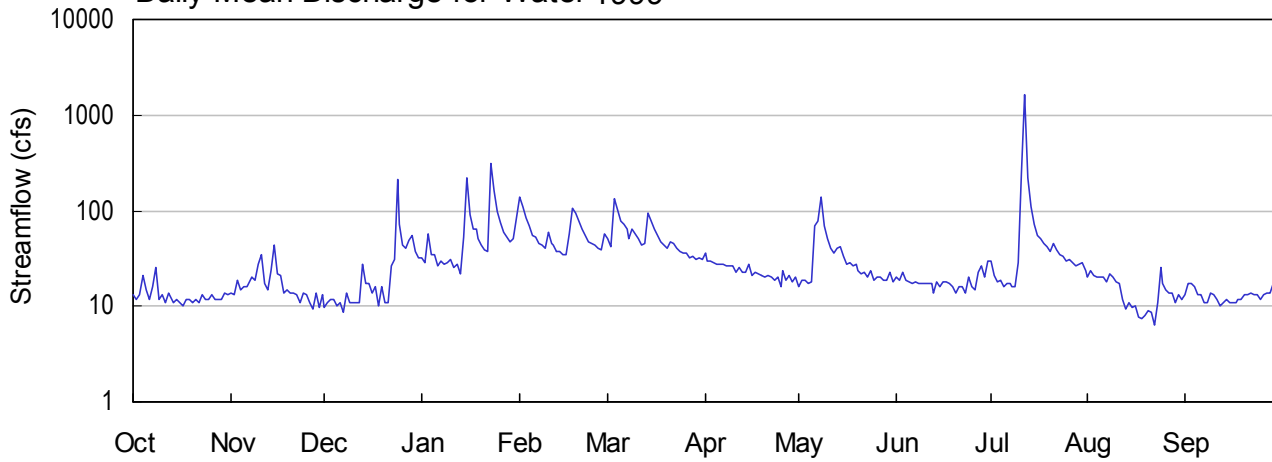
Bartow County

Drainage Area: 33.10 mi<sup>2</sup>

Datum: 723.1 feet

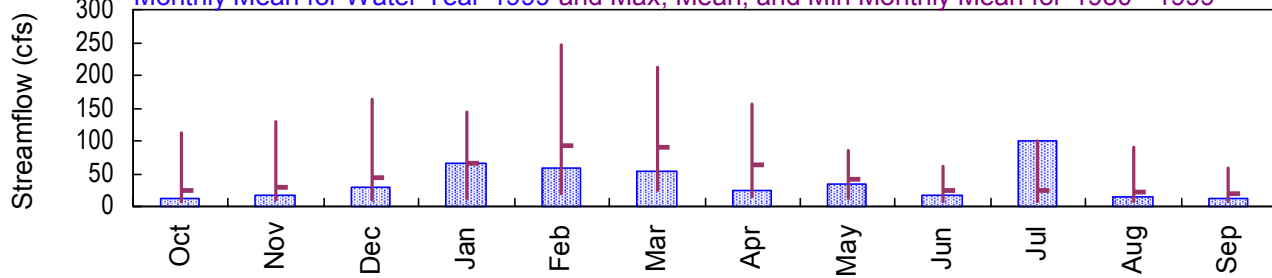
Period of Record: 1980 - 1999

Daily Mean Discharge for Water 1999

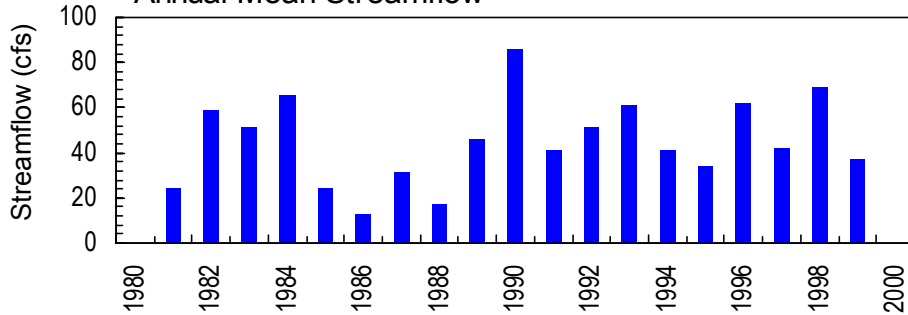


Monthly Statistics

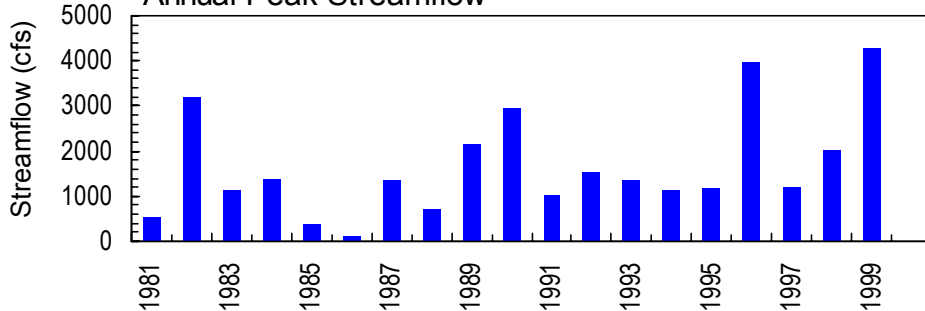
Monthly Mean for Water Year 1999 and Max, Mean, and Min Monthly Mean for 1980 - 1999



Annual Mean Streamflow



Annual Peak Streamflow



**MOBILE RIVER BASIN  
1999 Water Year**

**02395120 TWO RUN CREEK NEAR KINGSTON, GA**

**LOCATION.**--Lat 34°14'34", long 84°53'23", Bartow County, Hydrologic Unit 03150104, on right bank 200 feet upstream from bridge on State Highway 293, 1.9 miles upstream from Limekiln Branch, and 3 miles east of Kingston.

**DRAINAGE AREA.**--33.1 mi<sup>2</sup>.

**PERIOD OF RECORD.**--May 1980 to current year.

**GAGE.**--Water-stage recorder. Datum of gage is 723.10 feet above sea level (leveling by Global Positioning System equipment).

**REMARKS.**--Records good to fair.

**PEAK DISCHARGES FOR CURRENT YEAR.**--Peak discharges greater than base discharge of 500 ft<sup>3</sup>/s and maximum (\*):

DATE	TIME	DISCHARGE (ft <sup>3</sup> /s)	GAGE HEIGHT (ft)
Jan. 23	1430	627	4.84
Jul. 11	0230	597	4.74
Jul. 12	0315	4,300*	8.65*

STATION NUMBER 02395120 TWO RUN CREEK AT ST RT 20 NEAR KINGSTON, GA. STREAM SOURCE AGENCY USGS  
 LATITUDE 341434 LONGITUDE 0845323 DRAINAGE AREA 33.10 DATUM 723.10 STATE 13 COUNTY 015

PROVISIONAL DATA

SUBJECT TO REVISION

DISCHARGE, CUBIC FEET PER SECOND, WATER YEAR OCTOBER 1998 TO SEPTEMBER 1999  
 DAILY MEAN VALUES

DAY	OCT	NOV	DEC	JAN	FEB	MAR	APR	MAY	JUN	JUL	AUG	SEP
1	13	14	9.6	32	140	50	36	16	20	30	20	13
2	12	13	11	29	112	42	30	19	19	21	24	17
3	13	19	12	58	85	131	30	19	23	18	21	17
4	21	15	12	34	69	102	29	17	19	19	20	16
5	15	16	10	34	56	77	28	18	18	16	20	13
6	12	16	11	26	52	71	28	69	17	17	20	13
7	16	17	8.5	30	46	63	28	79	18	17	18	11
8	25	20	14	28	44	51	26	141	17	16	22	11
9	12	19	11	29	40	63	26	69	17	16	20	14
10	13	27	11	31	59	57	26	51	17	29	18	13
11	11	34	11	25	46	50	23	41	17	247	17	12
12	14	17	11	28	43	43	25	36	17	1640	12	10
13	12	15	27	22	38	46	23	41	14	218	9.3	11
14	11	24	17	53	37	95	23	42	18	111	11	12
15	12	44	17	217	34	79	28	33	16	72	9.7	11
16	11	22	14	92	34	63	21	27	18	56	10	11
17	10	21	16	63	57	55	23	29	18	50	7.6	11
18	12	14	10	65	106	48	22	26	17	46	7.5	12
19	12	15	16	51	94	44	21	27	16	42	8.1	12
20	11	14	11	44	78	41	20	24	14	38	9.0	13
21	12	14	11	39	64	47	21	22	16	45	8.5	13
22	11	13	26	38	54	46	20	23	16	39	6.3	14
23	13	11	31	317	48	40	19	20	14	34	11	13
24	12	14	214	162	46	38	20	24	20	33	25	13
25	12	13	73	97	43	36	16	19	16	30	17	12
26	13	11	44	74	40	36	24	20	15	31	15	13
27	12	9.4	40	60	39	32	19	20	23	29	14	14
28	12	14	49	52	57	33	21	19	26	26	14	14
29	12	9.8	54	48	---	31	18	19	20	28	11	17
30	14	13	38	51	---	32	20	23	30	29	13	15
31	13	---	32	83	---	31	---	18	---	24	12	---

