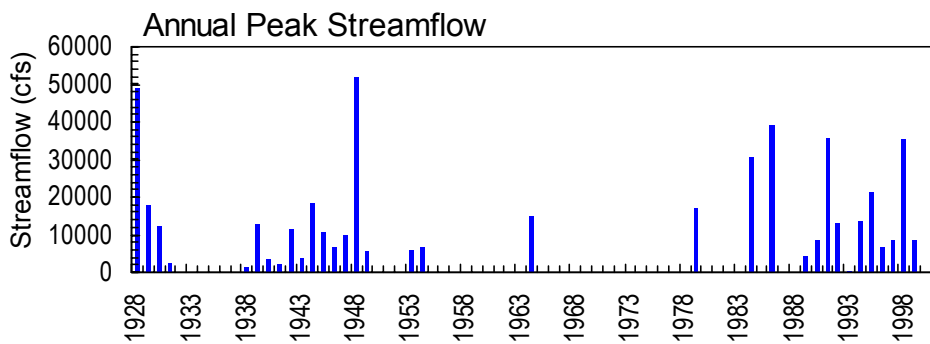
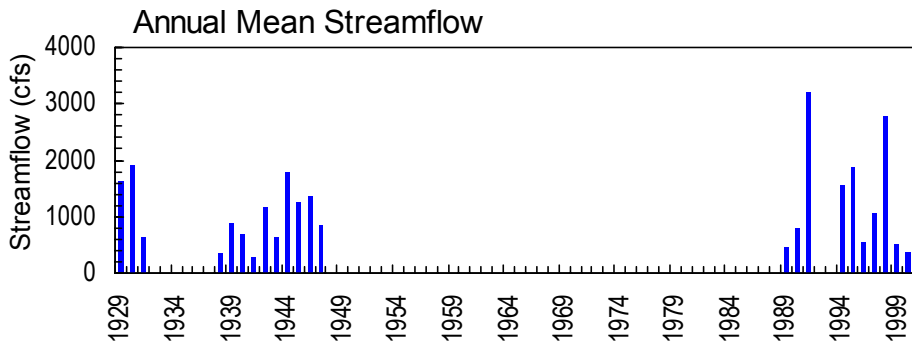
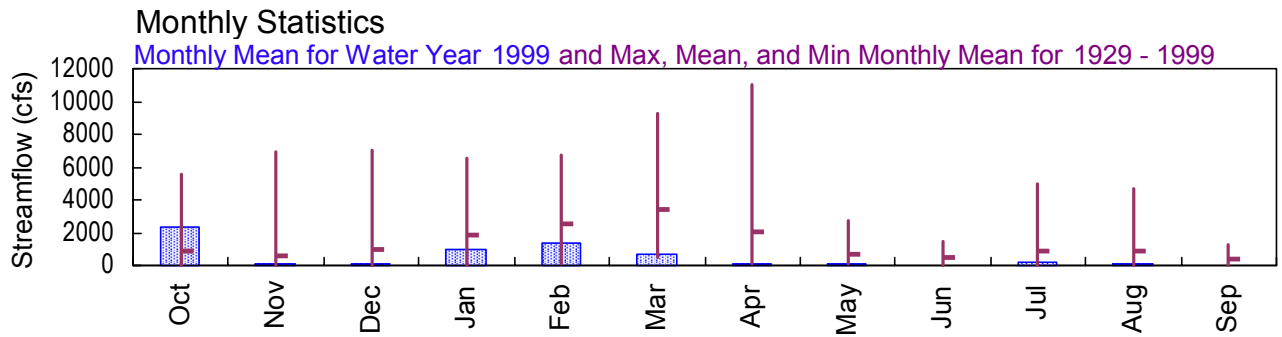
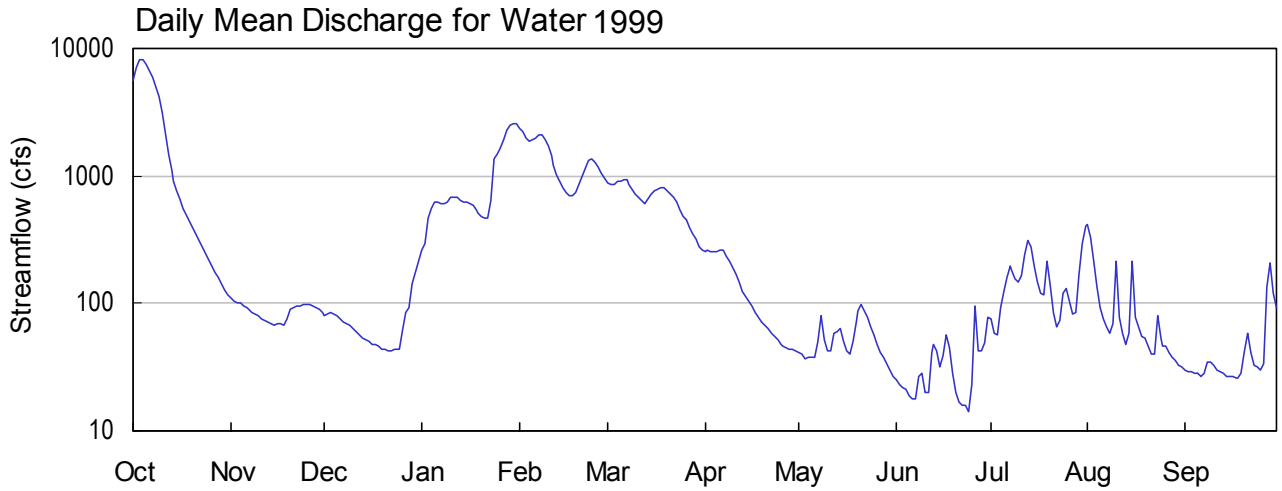


SUWANNEE RIVER BASIN

02318500 WITHLACOOCHEE RIVER AT US 84 NEAR QUITMAN, GA

Latitude: 30° 47' 22" Longitude: 83° 27' 06" Hydrologic Unit Code: 03110203 Brooks County
 Drainage Area: 1480.0 mi² Datum: 84.30 feet Period of Record: 1929 - 1999



02177000 - Chattooga River near Clayton, GA

**SUWANNEE RIVER BASIN
1999 Water Year**

02318500 WITHLACOOCHEE RIVER NEAR QUITMAN, GA

LOCATION.--Lat 30°47'35", long 83°27'13", Brooks-Lowndes County line, Hydrologic Unit 03110203, on downstream right bank pier of abandoned bridge on old U.S. Highway 84, 4 miles upstream from Piscola Creek, 6 miles east of Quitman, and 9 miles downstream from Little River.

DRAINAGE AREA.--1,480 mi², approximately.

PERIOD OF RECORD.--October 1928 to December 1931, June 1937 to May 1948, October 1988 to May 1992, June 1993 to current year.

REVISED RECORDS.--WSP 1304: Drainage area.

GAGE.--Water-stage recorder. Datum of gage is 84.30 feet above sea level. From October 1, 1928 to December 11, 1931, non-recording gage located at same site at datum 5.0 feet lower. From June 9, 1937 to May 31, 1948, non-recording gage located at same site and datum. May 19, 1949 to March 1, 1954, crest-stage gage at same site and datum. September 29, 1988 to May 4, 1989, water-stage recorder at site, 2,000 feet upstream at same datum.

REMARKS.--Records good, except for those below 100 ft³/s, which are fair.

PEAK DISCHARGES FOR CURRENT YEAR.-- Peak discharge greater than base discharge of 2,500 ft³/s, and maximum (*):

DATE	TIME	DISCHARGE (ft ³ /s)	GAGE HEIGHT (ft)
Oct. 3	2300	8,330*	20.29*
Jan. 30	1000	2,600	10.51

STATION NUMBER 02318500 WITHLACOCHEE RIVER AT US 84 NEAR QUITMAN, GA STREAM SOURCE AGENCY USGS
 LATITUDE 304722 LONGITUDE 0832706 DRAINAGE AREA 1480.00 DATUM 84.30 STATE 13 COUNTY 027

DISCHARGE, CUBIC FEET PER SECOND, WATER YEAR OCTOBER 1998 TO SEPTEMBER 1999
 DAILY MEAN VALUES

DAY	OCT	NOV	DEC	JAN	FEB	MAR	APR	MAY	JUN	JUL	AUG	SEP
1	5660	110	81	259	2390	890	252	41	25	75	414	30
2	7160	105	82	293	2210	847	262	40	23	59	333	29
3	8110	101	85	472	2000	866	251	37	22	56	216	29
4	8200	101	83	563	1880	908	254	38	21	92	133	28
5	7550	96	80	620	1910	919	257	38	19	124	93	28
6	6730	93	76	616	2010	942	265	38	18	162	76	27
7	5920	90	71	606	2090	942	259	51	18	195	65	28
8	5050	86	69	606	2070	866	236	79	27	178	58	35
9	4150	82	67	619	1940	777	215	52	28	154	69	35
10	3140	80	63	679	1710	718	193	43	20	149	211	33
11	2140	76	60	688	1450	673	169	43	20	165	78	30
12	1480	74	56	671	1210	642	145	58	41	237	58	29
13	1110	71	53	637	1030	613	125	60	48	315	48	28
14	908	69	52	622	908	657	112	63	42	278	58	27
15	773	68	50	626	817	719	103	51	32	196	216	27
16	658	69	47	614	742	757	95	43	39	145	78	27
17	563	69	47	586	697	776	84	40	57	121	66	26
18	491	68	46	547	696	802	78	50	45	118	55	26
19	436	76	44	515	735	808	72	72	28	216	53	28
20	390	90	44	482	846	770	68	88	20	140	46	43
21	351	93	42	467	989	727	64	97	17	85	40	59
22	314	94	42	471	1160	681	59	88	16	66	40	41
23	276	95	44	639	1310	621	55	78	16	74	80	33
24	247	99	44	1350	1350	546	52	66	14	120	54	32
25	219	99	44	1480	1280	476	48	56	23	132	46	30
26	195	98	62	1670	1170	448	46	47	95	104	46	34
27	175	95	86	1950	1050	395	45	41	43	83	41	133
28	160	93	92	2270	954	352	44	38	43	85	38	207
29	143	89	141	2510	---	317	44	34	49	171	36	121
30	129	85	174	2590	---	281	43	30	78	297	33	92
31	117	---	217	2540	---	259	---	27	---	405	32	---

