

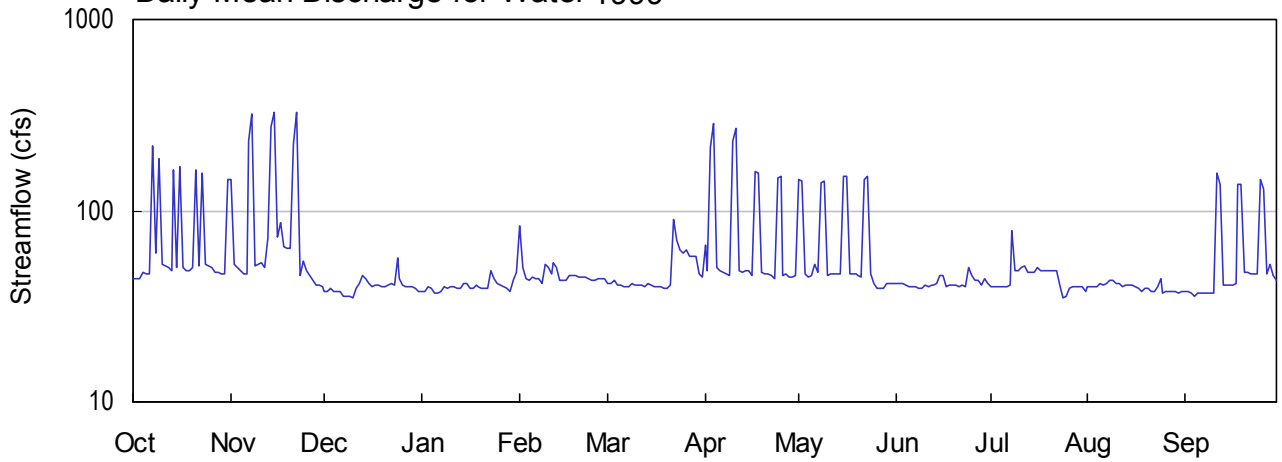
SAVANNAH RIVER BASIN

02181580

TALLULAH RIVER NEAR TALLULAH FALLS, GA


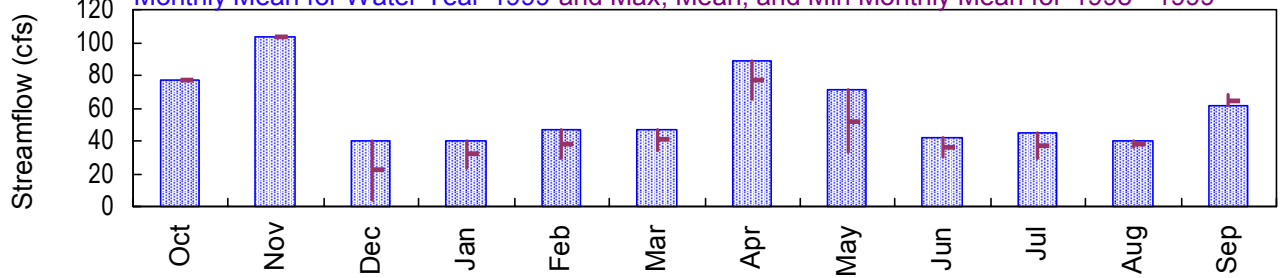
Latitude: 34° 43' 55" Longitude: 83° 22' 33" Hydrologic Unit Code: 03060102 Rabun County
Drainage Area: 184.00 mi² Datum: 940.0 feet Period of Record: 1998 - 1999

Daily Mean Discharge for Water 1999



Monthly Statistics

Monthly Mean for Water Year 1999 and Max, Mean, and Min Monthly Mean for 1998 - 1999



02181580 - Tallulah River above Powerhouse, near Tallulah Falls, GA

**SAVANNAH RIVER BASIN
1999 Water Year**

**02181580 TALLULAH RIVER ABOVE POWERHOUSE NEAR TALLULAH
FALLS, GA.**

LOCATION.--Lat 34°43'55", long 83°22'33", Habersham County, Hydrologic Unit 03060102, on right bank 20 feet upstream from the Tallulah Falls Powerhouse in the Tallulah Gorge, 1.2 miles downstream from Cascade Falls, 1.7 miles downstream from Tallulah Falls Lake, and 0.5 miles northeast of Tallulah Lodge.

DRAINAGE AREA.--184 mi².

PERIOD OF RECORD.--November 1997 to current year.

GAGE.--Water-stage recorder. Datum of gage 940 feet above sea level (from topographic map).

REMARKS.--Records good, except those for periods of estimated daily discharge, which are fair. Flow regulated by Tallulah Falls Lake.

EXTREMES FOR CURRENT YEAR.--Maximum discharge, 1,010 ft³/s, Nov. 17, gage height, 8.01 feet; minimum daily discharge, 35.0 ft³/s, December 10 and July 24.

STATION NUMBER 02181580 TALLULAH R (AB POWERHOUSE) NR TALLULAH FALLS,GA STREAM SOURCE AGENCY USGS
 LATITUDE 344355 LONGITUDE 0832233 DRAINAGE AREA 184.4 DATUM STATE 13 COUNTY 241

DISCHARGE, CUBIC FEET PER SECOND, WATER YEAR OCTOBER 1998 TO SEPTEMBER 1999
 DAILY MEAN VALUES

DAY	OCT	NOV	DEC	JAN	FEB	MAR	APR	MAY	JUN	JUL	AUG	SEP
1	44	145	38	e38	83	42	66	145	42	40	40	38
2	44	52	38	e38	50	42	49	144	42	40	40	38
3	44	50	39	e40	44	43	215	47	42	40	40	37
4	48	49	38	e39	43	41	284	45	41	40	40	36
5	47	47	38	e37	45	41	50	46	40	40	42	37
6	47	47	38	e37	44	40	49	52	40	40	41	37
7	218	233	36	e38	44	40	48	48	40	41	42	37
8	60	319	36	40	42	40	47	139	39	79	43	37
9	187	51	36	e39	52	42	46	142	39	49	43	37
10	52	52	e35	e40	50	41	233	46	41	49	42	37
11	51	53	39	e40	47	41	269	47	40	50	42	158
12	50	50	e42	e39	53	41	49	47	41	51	40	137
13	49	72	e46	e39	50	40	48	47	41	48	41	41
14	162	275	e44	e42	43	42	49	47	42	48	41	41
15	50	324	e42	e42	43	41	49	151	46	48	41	41
16	170	73	40	e39	43	40	46	152	46	50	40	41
17	50	87	41	e39	46	40	159	47	40	49	39	42
18	49	65	e41	e41	46	40	156	47	41	49	38	138
19	49	64	e40	40	46	39	48	47	41	49	39	137
20	50	63	e40	39	45	39	47	46	41	49	39	48
21	162	222	e41	39	45	41	47	45	40	49	38	48
22	51	324	e42	39	45	90	46	145	41	49	38	47
23	157	46	41	49	44	70	44	150	40	41	40	47
24	52	55	57	44	43	62	148	47	50	35	44	47
25	51	49	44	42	43	60	151	42	46	36	37	146
26	50	46	41	41	44	62	46	39	43	39	38	129
27	48	43	40	40	44	58	47	39	43	40	38	47
28	48	41	40	39	44	58	45	39	41	40	38	52
29	47	41	40	38	---	58	45	42	44	40	38	46
30	47	40	39	43	---	47	46	42	42	40	37	43
31	145	---	38	48	---	45	---	42	---	38	38	---

